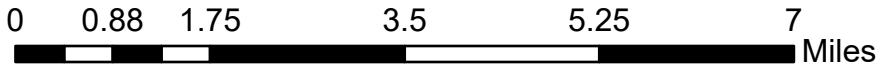
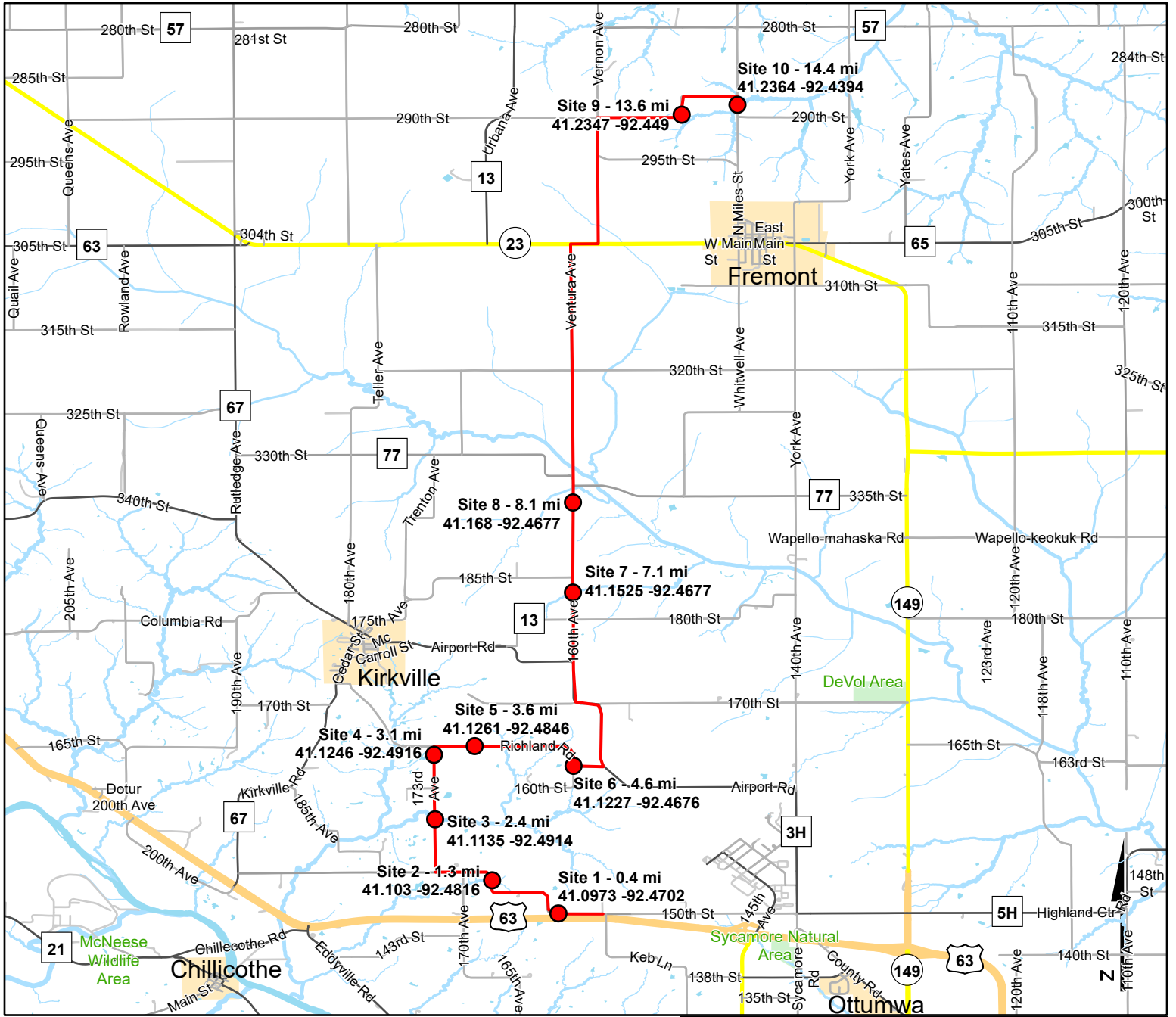




Volunteer Wildlife Monitoring Program (VWMP) Frog and Toad Survey

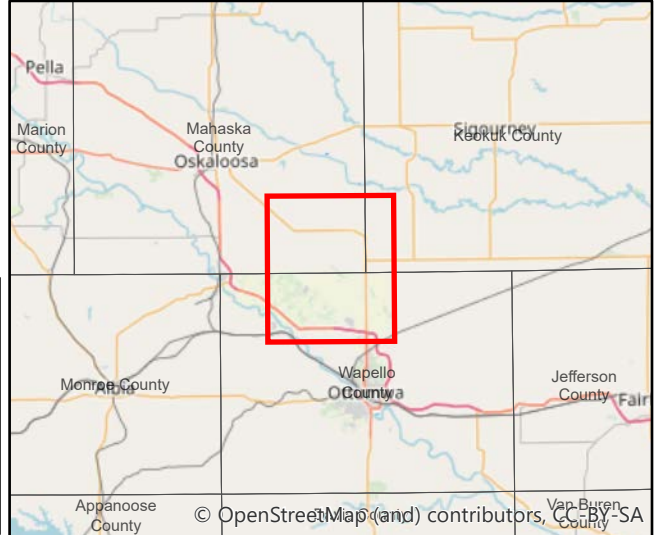
Inactive Route Map Route ID: 360118 County: Wapello



- Frog and Toad Survey Sites
- Frog and Toad Survey Route



Questions? Contact the VWMP Coordinator at vwmp@dnr.iowa.gov.
Created on: 4/4/2019





Frog and Toad Call Survey Route Description

Route ID **360118**

Established:

Site Number	Name	County	Latitude	Longitude	Directions
1	0.4	Wapello	41.0973015	-92.4701996	West from starting point on 150th street for .4 miles. Woodland pool to right (north) of road. Also add a round curve, .1 miles.
2	1.3	Wapello	41.1030006	-92.4815979	Follow 150th street around for .9 miles. Stop in greenbelt of little stream
3	2.4	Wapello	41.1134987	-92.4914017	.5 miles, take right on 173rd. Go .6 miles to bottom of hill. Little creek going by on either side.
4	3.1	Wapello	41.1245995	-92.4916	North on 173rd for .7 miles. Might be hidden pools to left of road. Little bridge also with creek.
5	3.6	Wapello	41.1260986	-92.4845963	Take right on Richland road. ~.5 miles to small farm pond right next to right side of road.
6	4.6	Wapello	41.1226997	-92.467598	Follow route to intersection of 160th ave and Richland road. Farm pond about 100 meters to the right side of road.
7	7.1	Wapello	41.1525002	-92.4676971	Continue on route for about 2.5 miles to the point where you are traveling north on 160th (V13). Tiny little drainage creek with cement bridge.
8	8.1	Mahaska	41.1679993	-92.4676971	Continue on 160th (V13)north for 1.0 miles. Farm pond on right (east) side of road
9	13.6	Mahaska	41.2346992	-92.4489975	Follow route for 5.5 miles until you get to curve in 290th street. Little creek runs through on each side.
10	14.4	Mahaska	41.2364006	-92.4393997	Continue on 290th to T intersection. Take right on Whitwell and last stop will be right before little bridge over creek.